



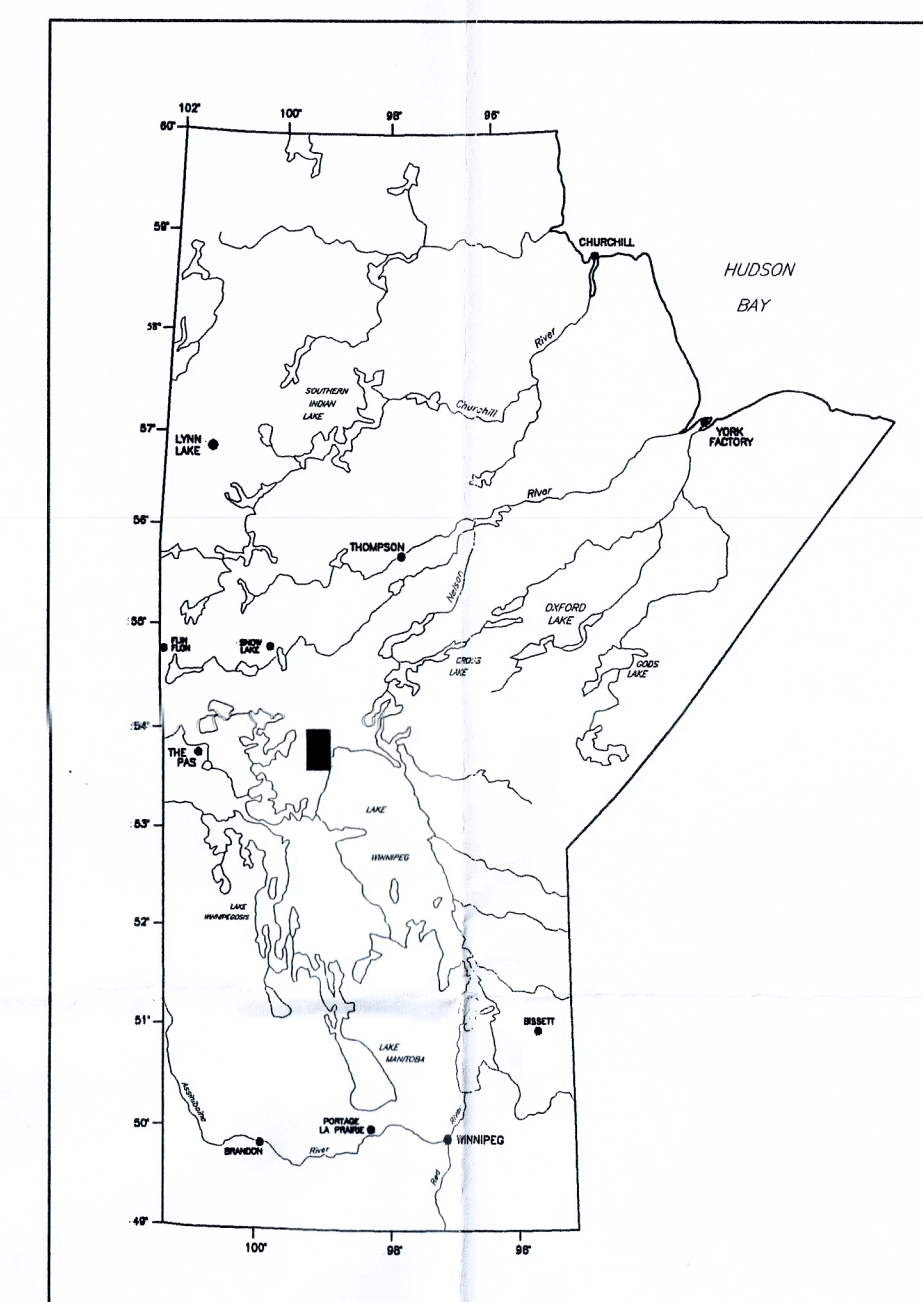
MAP OF94 - 3 - 10

# LOCATION OF DRILLHOLES AND CROSS SECTIONS A - A' and B - B' IN THE WILLIAM LAKE AREA

## LEGEND

-  Cross section line
-  Drillhole number (i.e. WL91 - 30)

## INDEX MAP Parts of 63G/11,14



Geology by: R. K. Bezys

Digital cartography by: M. E. McFarlane, G. G. Conley,  
L. E. Chackowsky

N.T.S. 63G/11,14  
To accompany Open File Report OF94-3 (Supplement)

